


Welcome to Sunriver



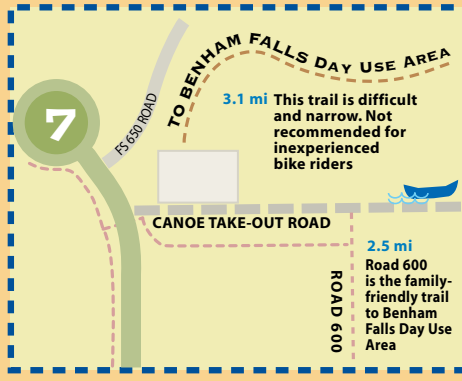
During the summer months the Sunriver Bike Patrol is on the pathways from 8am to 8pm. They are there to help you have a safe and enjoyable experience. If you have an issue or concern – perhaps you've lost a personal item or maybe you can't figure out where you are – flag down a friendly patrol officer – they will be happy to assist you!

- ### Sunriver Pathway Rules
- Helmets required for riders and passengers under 16 years of age. (state law)
 - Ride or walk on the right-hand side of pathway. Pass safely on the left after giving an audible warning (bell, horn or voice).
 - Walk cycles through all tunnels.
 - No skateboards, roller skates or roller blades.
 - Pedestrians and people walking bicycles have right of way on paths and at road crossings. People riding bicycles must yield to vehicles at road crossings.
 - Ride at a safe speed on surfaced paths and permitted roads.
 - Headlights and reflectors required from dusk until dawn.
 - Pets must be secured in baskets or trailers; do not ride with leashed pets alongside.
 - Smoking and littering prohibited on paths, roads and common areas.




to mtn biking on forest service roads

canoe take out and mtn bike trails



to mt. bachelor 18 mi.

to mtn biking on forest service roads



Legend

Roads	WiFi Hot Spots
Pathways	Tennis Courts
Restrooms S=seasonal	Map Turnouts
Pathway Locator	Map Signs
Dog Waste Stations	Canoe Out/In
Interpretive Signs	

- ### Get Connected at these Sunriver WiFi Hotspots
- 3 Rivers Computer
 - Bellatazza Caffé
 - Cascade Sotheby's Realty
 - Fort Rock Park (seasonal)
 - Mavericks at Sunriver
 - North Pool (seasonal)
 - SHARC
 - Sunriver Area Public Library
 - Sunriver MarketPlace
 - Sunriver Resort Lodge
 - Sunriver Area Chamber of Commerce

pathway locator system

Each Pathway Junction Locator is unique. To relate the Locator with roadways, the nearest roadway Circle number is given, followed by a letter, with all "A"s being closest to the Circle.

Additional pathway distances on reverse side.

pathway distances

DISTANCES IN MILES

SUNRIVER VILLAGE TO...		
North Pool (via Circle 11)	3.47	
Marina	1.97	
Nature Center	1.25	
SR MarketPlace BLUE route	2.20	
SHARC TO...		
see SHARC panel on other side		
Meadow Loop GREEN route	4.75	
Circle 7 to 1E RED route	4.45	
Circle 1 to 2	.61	
Circle 2 to 3 (via 2A)	.75	
Circle 2 to 11, parallel Beaver Dr.	1.24	
Circle 2E to 3B	.63	
Circle 3 to 4	.73	
Circle 4 to 5	.61	
Circle 4 to 11	.84	
Circle 5 to 6	1.17	
5B to 6C	.65	
Circle 6 to 7	.94	
Circle 6 to 7 (via 6B)	.66	
Circle 6 to 9	.66	
Circle 7 to 9	1.32	
Circle 9 to 10	.43	
Circle 10 to 11	.69	
Circle 10 to 5C	1.04	
10D to 6E (Woodlands GC)	.47	

TO HWY 97 2+ MILES
PAVED ROUTE TO LAVA RIVER CAVE AND LAVA LANDS VISITOR CENTER